

# STATISTIC OF DISASTERS IN THE GAMBIA FROM 2016-2019

By Amadou Sanneh

# Content

1

- Overview

2

- 2016

3

- 2017

4

- 2018

5

- 2019

6

- Flood Prone Areas

# Overview of the NDMA

The National Disaster Management Agency was established through an Act of parliament in 2008 to coordinate disaster in the country.

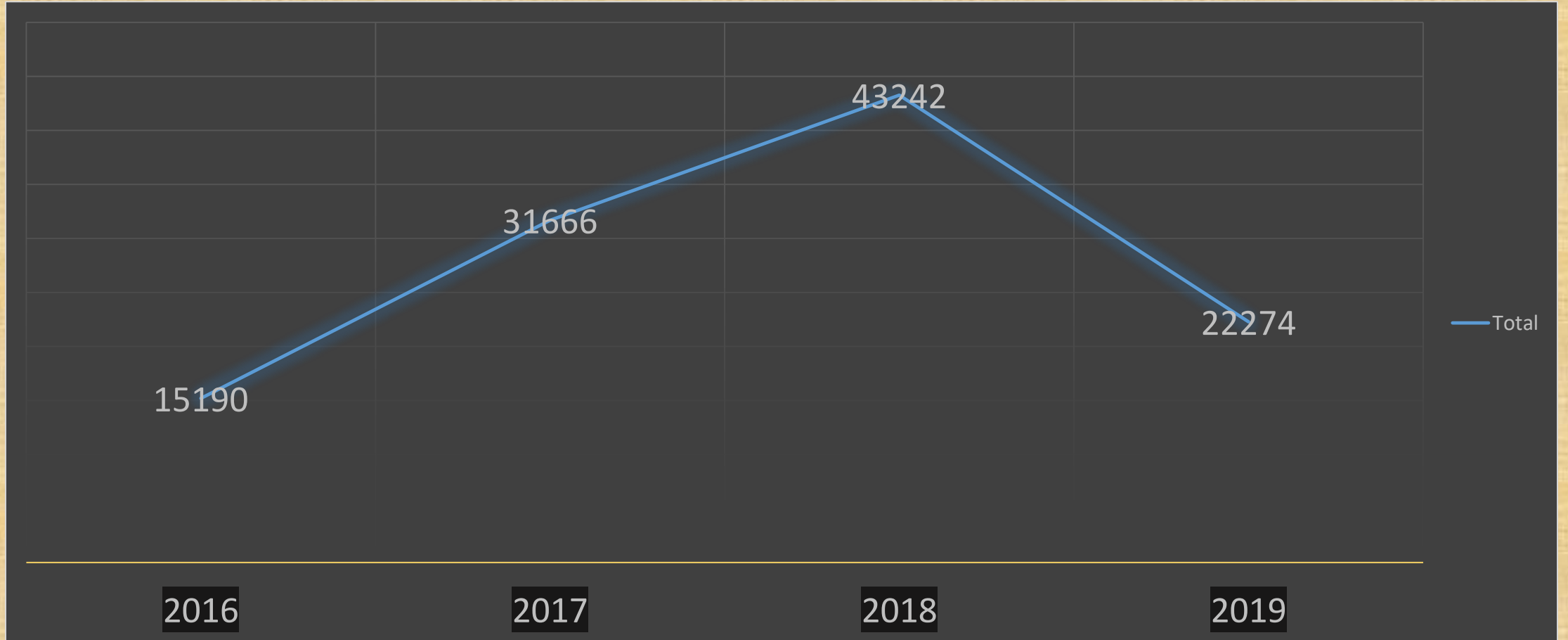


It start operations effectively in  
November 2009

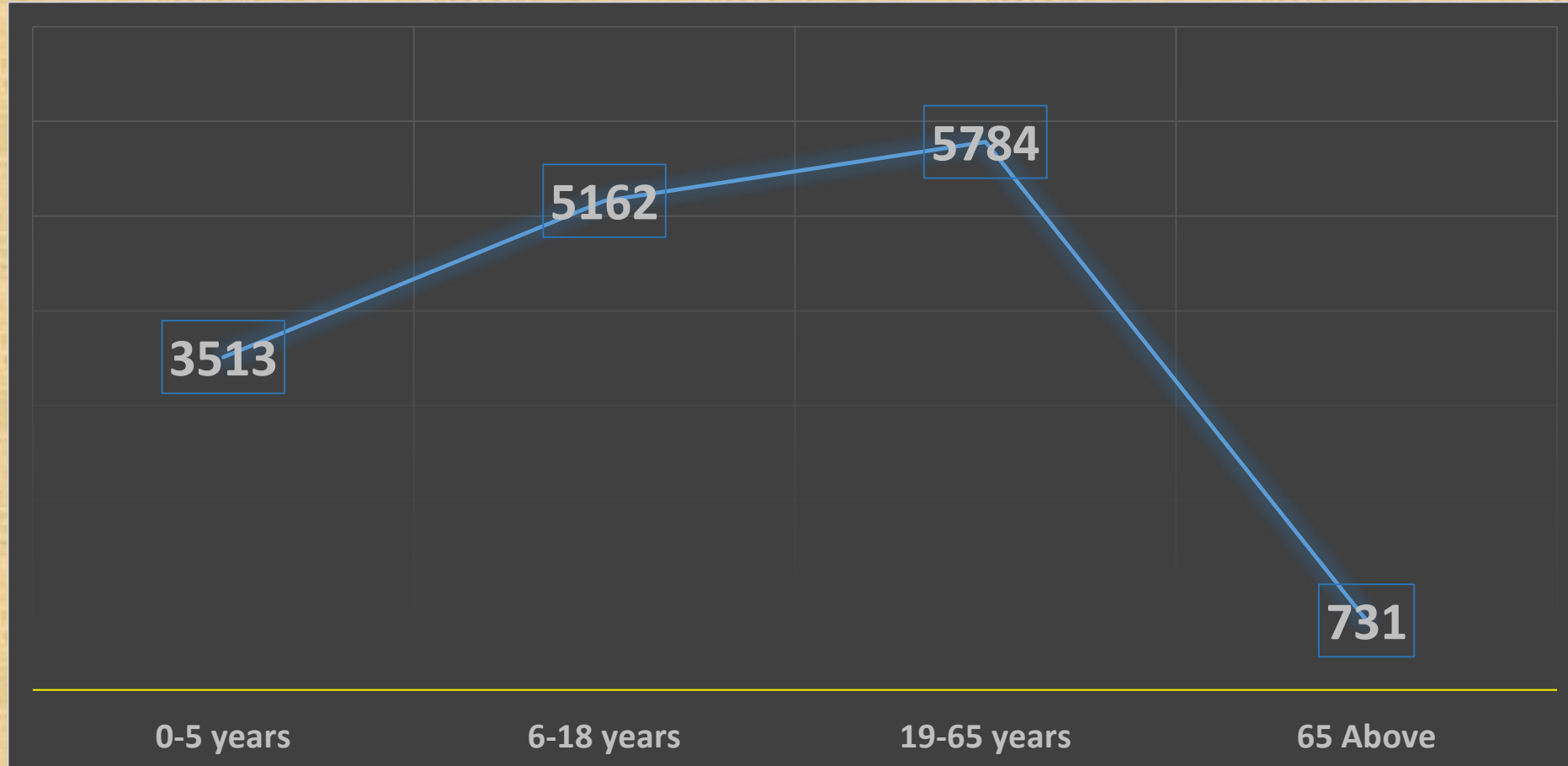


Data Management and GIS unit  
in 2015

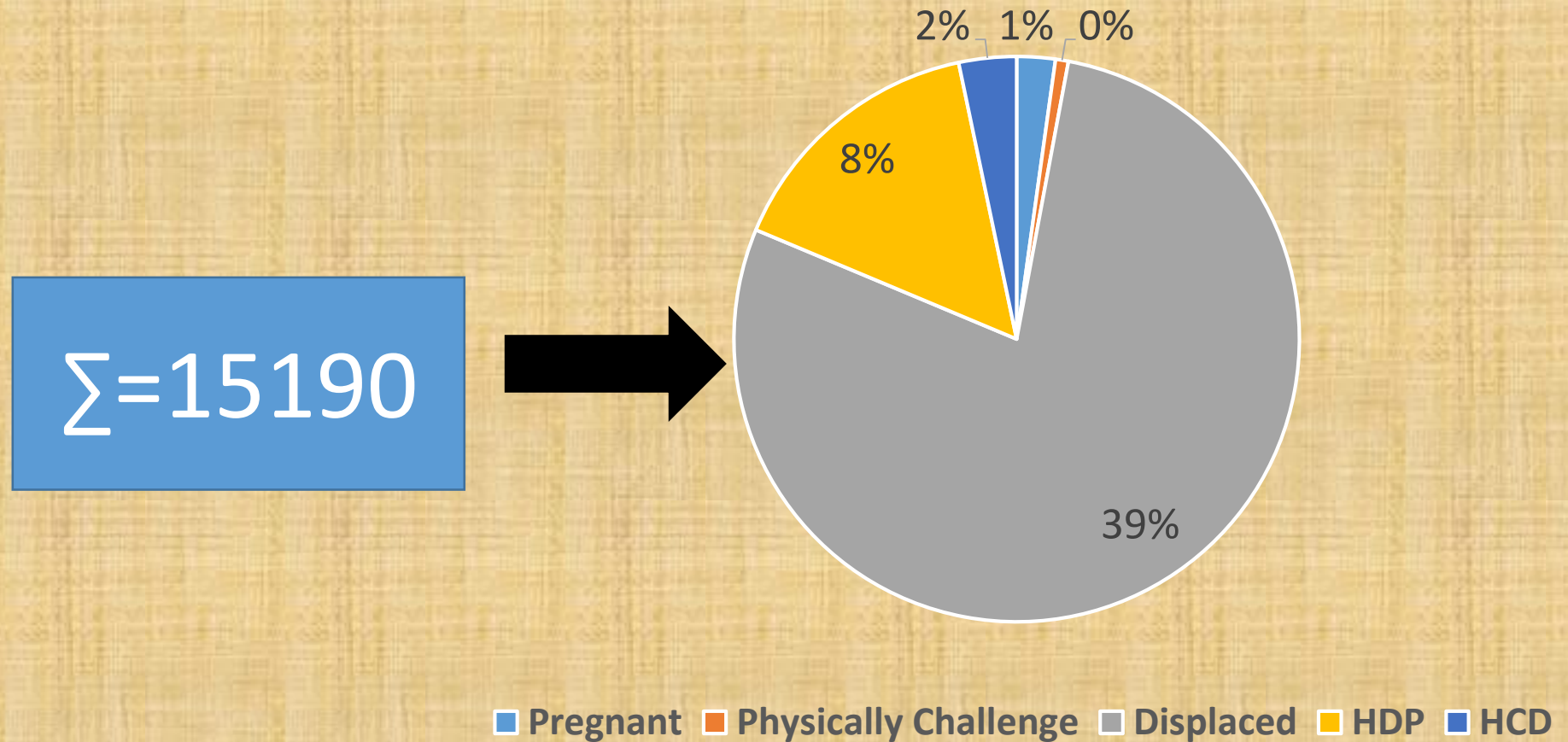
# Affected Population



# Population Affected in 2016



# The impact of the 2016 Hazards





# Hazard Ranking (2016)

Windstorm

48%

Flashflood

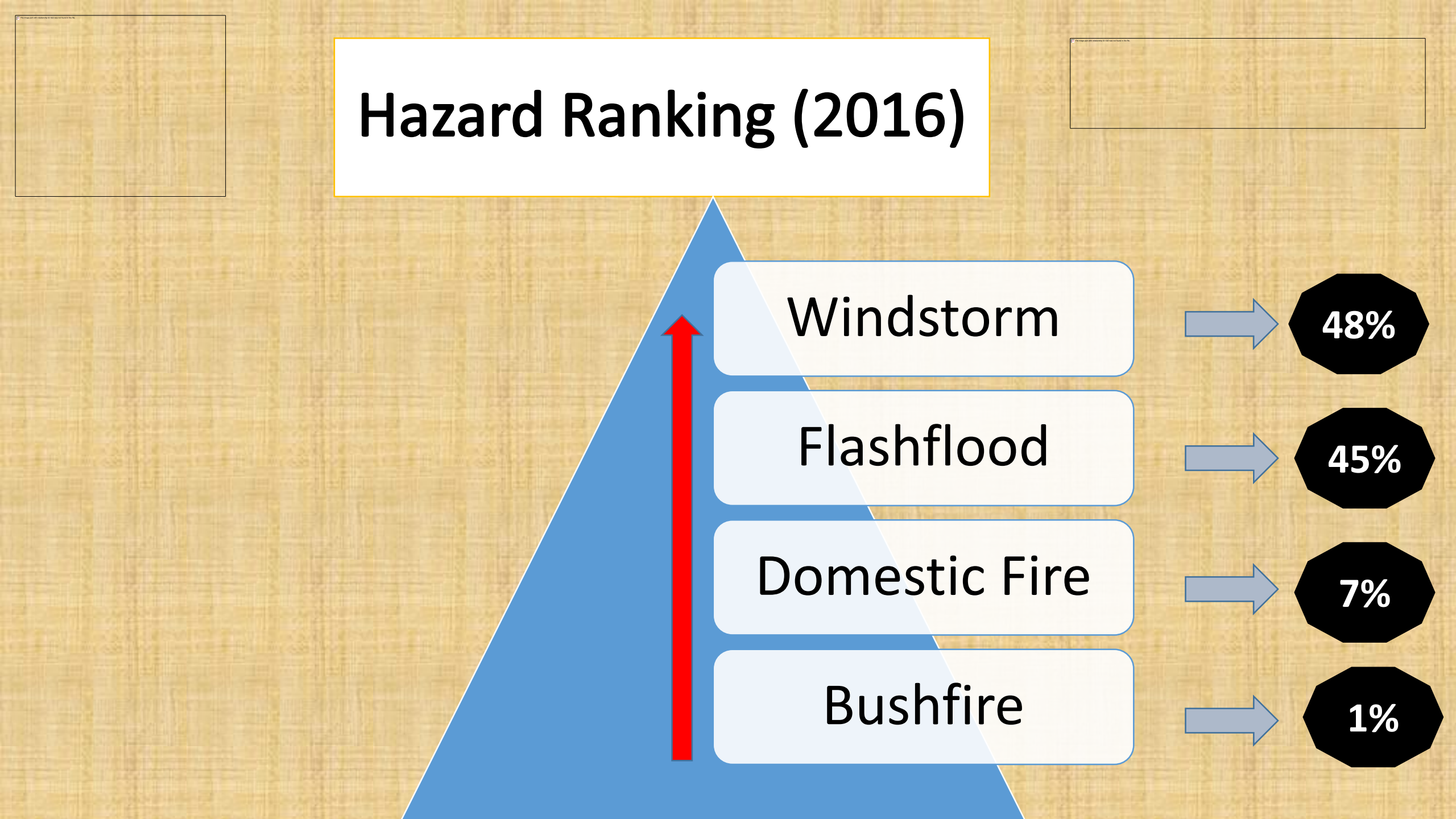
45%

Domestic Fire

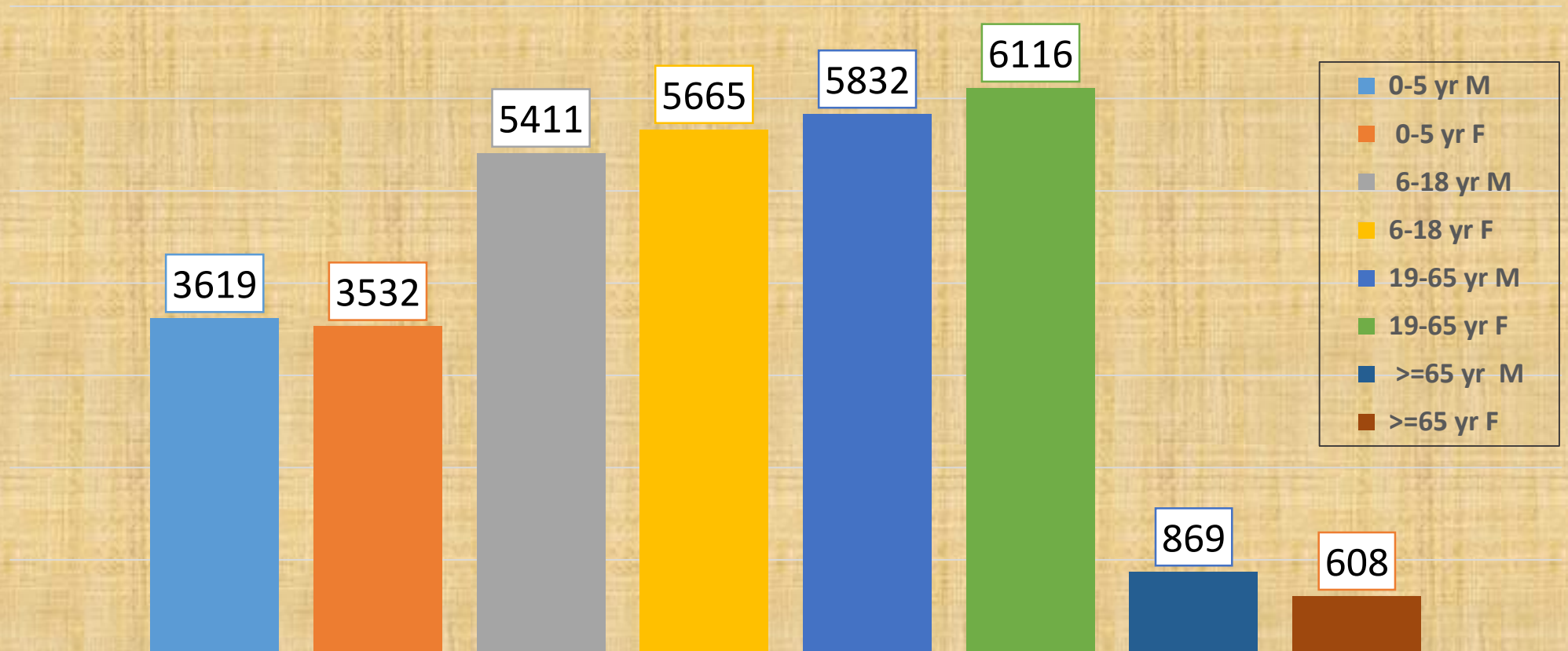
7%

Bushfire

1%



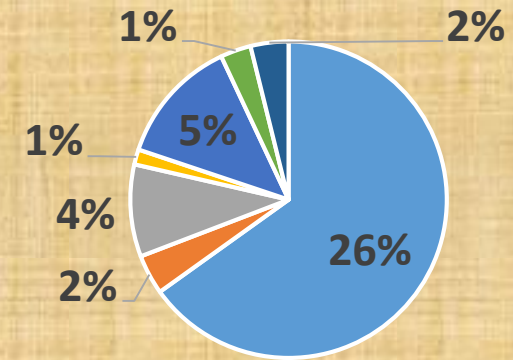
# Population Affected in 2017





# The impact of the 2017 Hazards

$\Sigma=31666$



- Displaced
- Pregnant Women
- Breast Feeding Women
- Physically Challenge
- Houses Partially Damaged
- Houses Completely Damaged
- Roof Blown Away

# Hazard Ranking 2017

Flashflood

58%

Windstorm

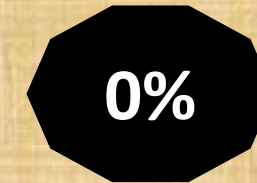
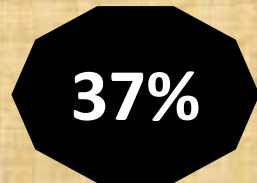
37%

Domestic Fire

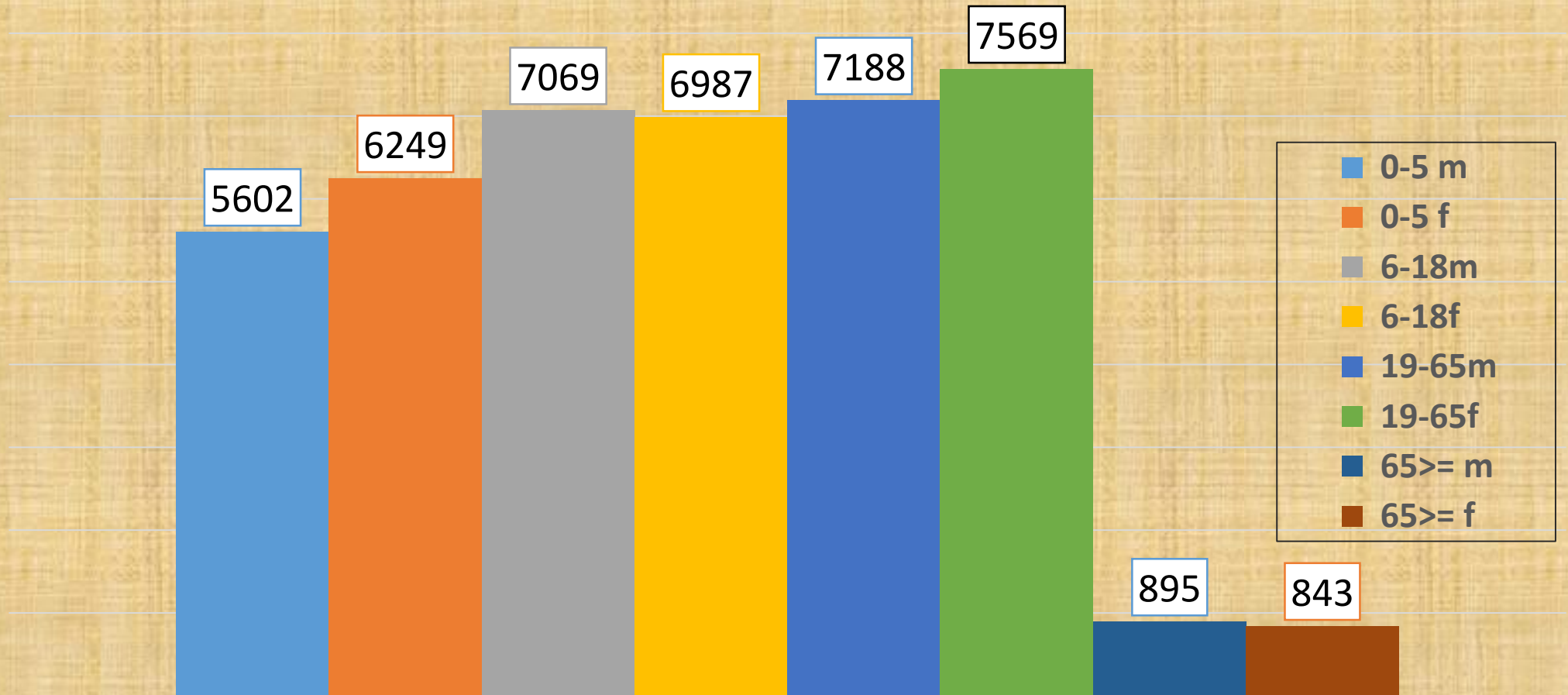
5%

Bushfire

0%

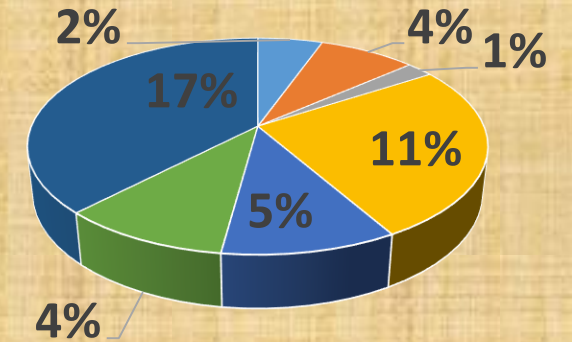


# Population Affected in 2018



# The impact of the 2018 Hazards

$\Sigma=43242$



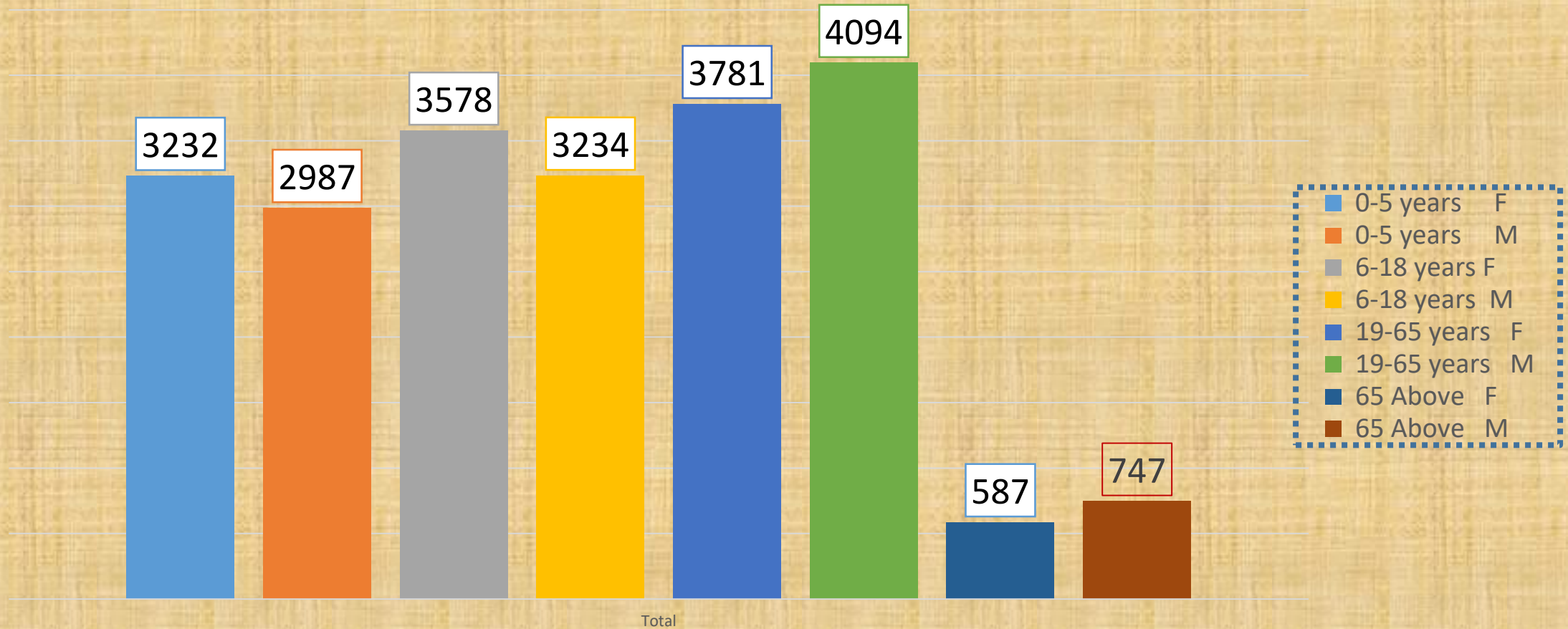
- Pregnant Woman
- Breast Feeding
- Physically Challenge
- IDPs
- Houses Partially Damaged
- Houses Completely Damaged
- Roof blown Away

# Hazard Ranking (2018)





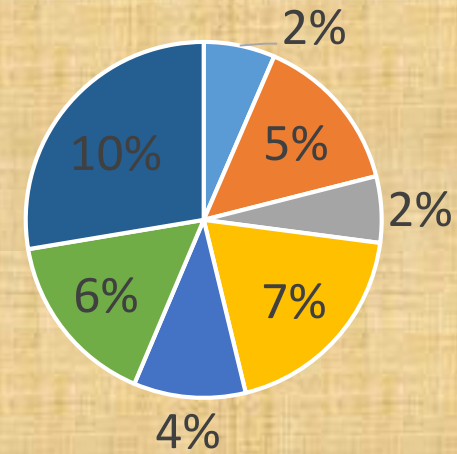
# Population Affected in 2019





# The impact of the 2019 Hazards

$\Sigma=22274$



- Pregnat Women
- Breast Feeding Women
- Physically Challenge
- IDPs
- Houses partially damaged
- Houses completely damaged
- Roof blown away

# Hazard Ranking (2019)

Windstorm

98%

Domestic Fire


2%

Flashflood

0%

Thunderstorm

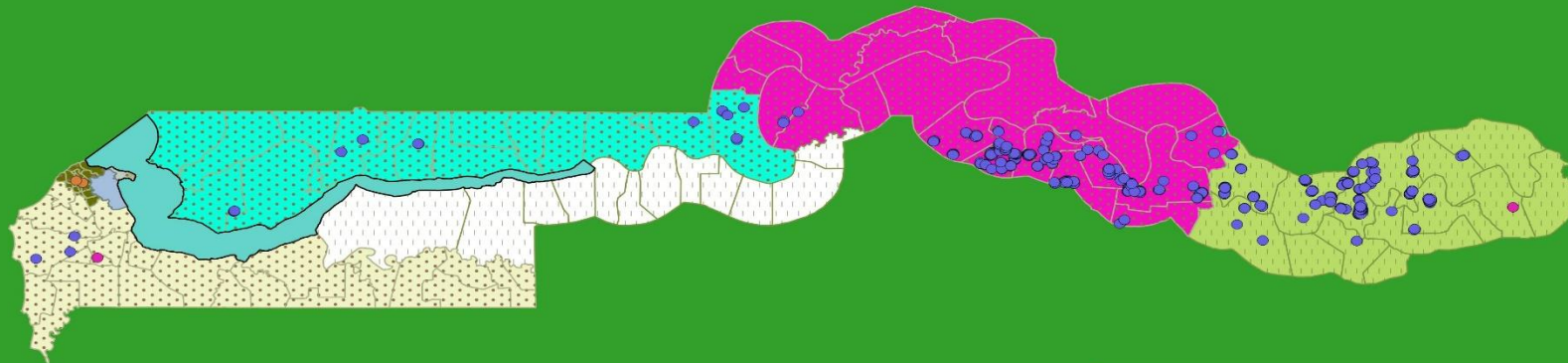
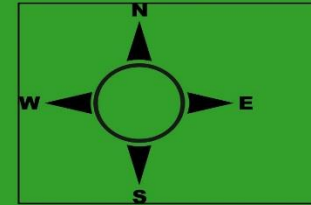
0%



# Hazard Ranking (2019)



## 2019 Affected Households

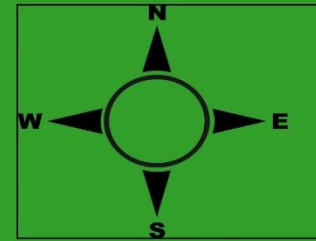


### Legend

- |                            |               |
|----------------------------|---------------|
| Banjul City Council        | Domestic Fire |
| Central River Region       | Flashflood    |
| Kanifing Municipal Council | Thunderstorm  |
| Lower River Region         | Windstorm     |
| Mangrove                   |               |
| North Bank Region          |               |
| Upper River Region         |               |
| West Coast Region          |               |



# Flood Prone Areas



## Legend

- Emerging Site
- Identified Site





Thank you all for  
your kind  
attention